

-  Federal Lands
-  Federal Greenspace & Moraine Lands
-  Provincial Public Lands









### LEGEND







#### JURISDICTION DATA

-  CONSERVATION AREA
-  TRCA PROPERTY

#### BASE DATA

-  CLASSIFIED WETLANDS
-  PONDS
-  RIVERS
-  OAK RIDGES MORAINE
-  TRCA JURISDICTION WITH WATERSHED BOUNDARY
-  GREATER TORONTO AREA

#### ROADS

-  LOCAL ROAD
-  PROVINCIAL HIGHWAY
-  REGIONAL ROAD
-  RESTRICTED ACCESS HIGHWAY
-  RAILWAY
-  MUNICIPAL BOUNDARY

-  ENVIRONMENTALLY SIGNIFICANT AREA (ESA)

of Samuel Smith Park

# LAKE ONTARIO

